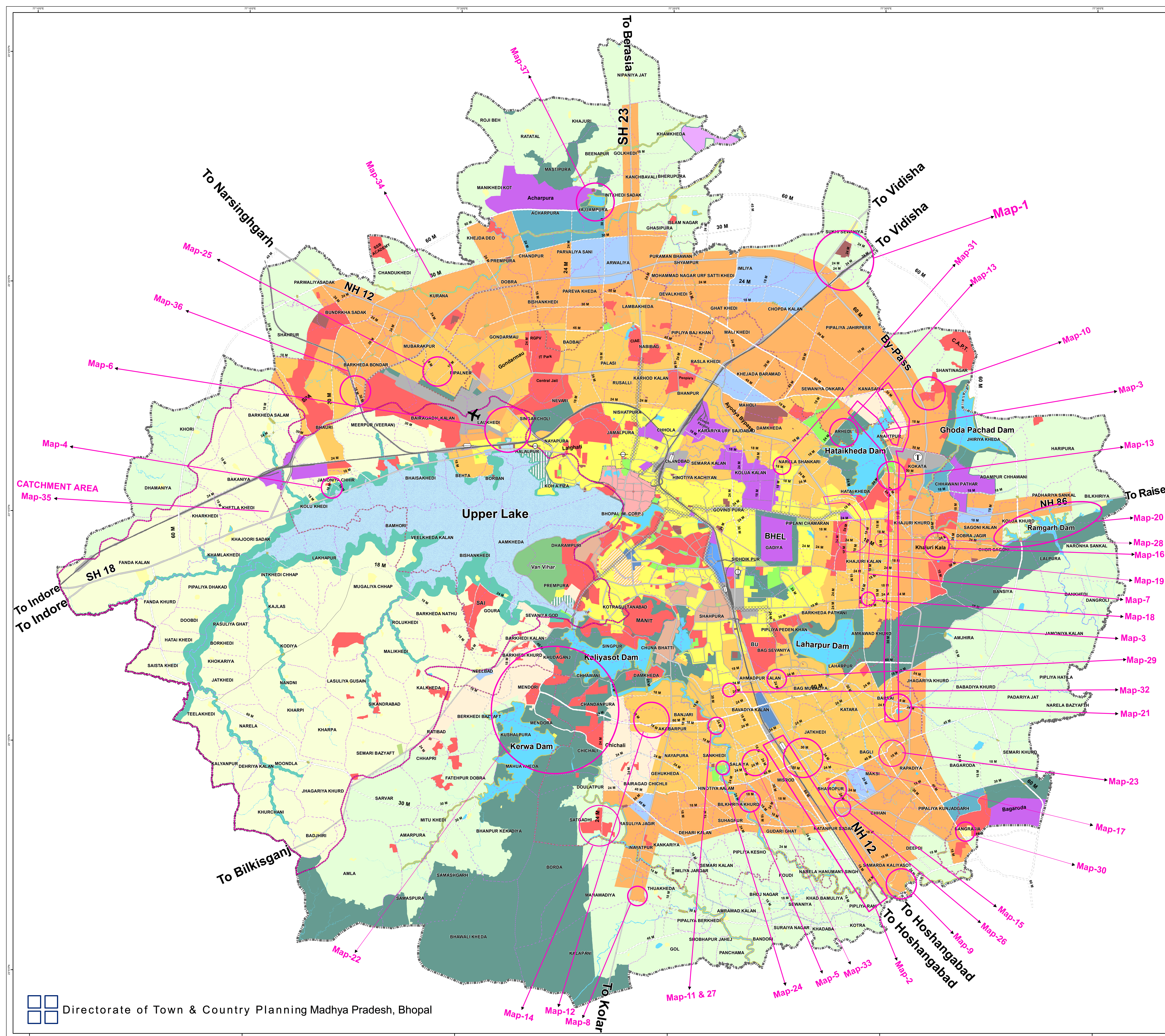


BHOPAL DEVELOPMENT PLAN-2031 (Draft)

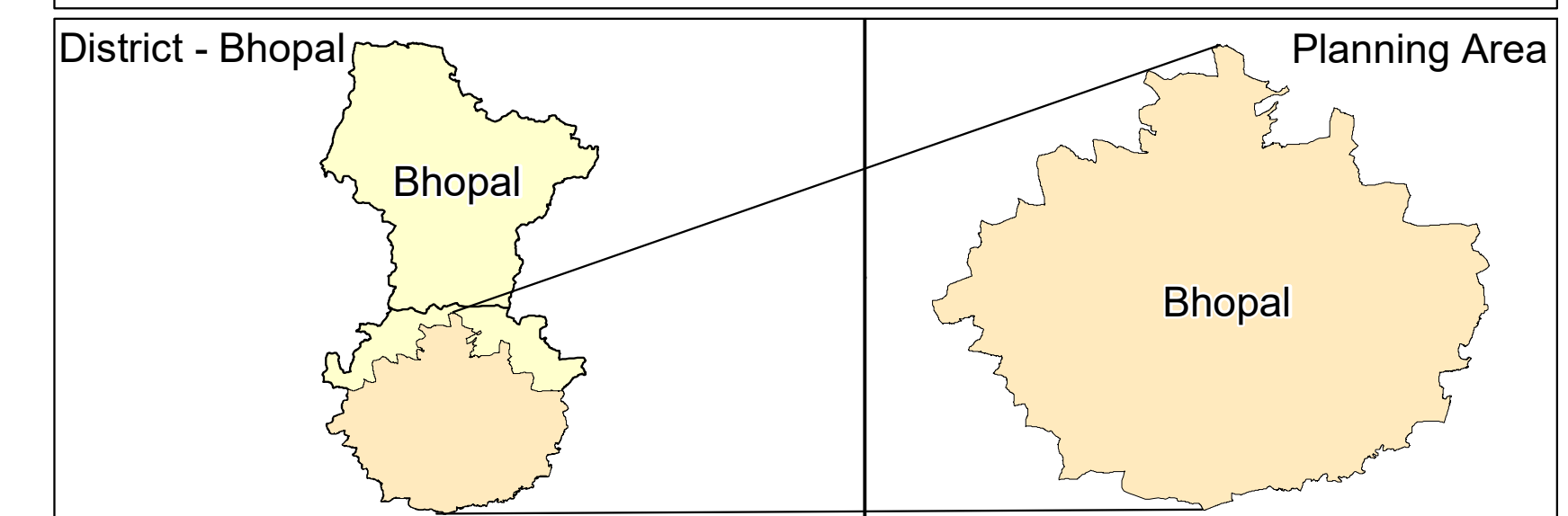
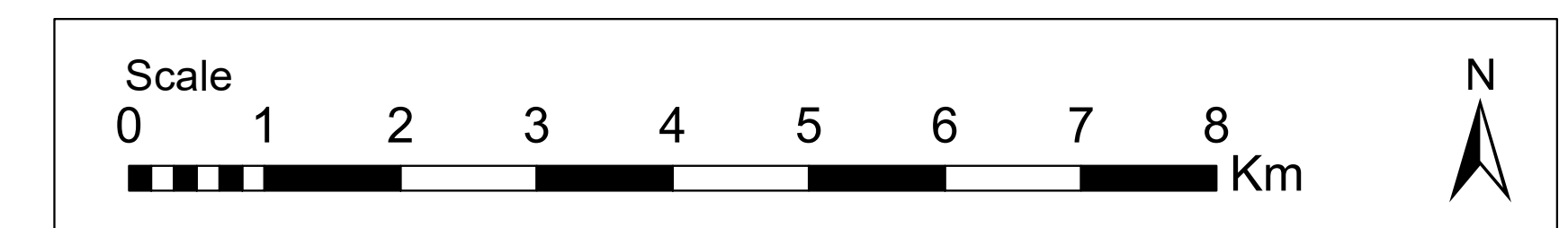
DEVELOPMENT PLAN-2031 of Bhopal under Section 19 (2) of M.P. Nagar तथा Gram Nivesh Adhiniyam



Map No.

Legend

Symbols	Code	Discription
	RG-I	Residential General-I
	RG-II	Residential General-II
	RG-III	Residential General-III
	RG-IV	Residential General-IV
	RG-V	Residential General-V
	TOD	Transit Oriented Development
	OC	Old City
	CMU-I	Commercial Mixed Use Center-I
	CMU-II	Commercial Mixed Use Center-II
	CMU-III	Commercial Mixed Use Center-III
	SPZ1	Special planning Zone-1
	I-1	Industries -1
	I-2	Industries -2
	PUF	Public Utilities & Facilities
	PSP	Public & Semi Public
	LW	Logistics, Wholesale and Warehousing
	G1	Gardens and Parks
	G2	Playfield / Stadium / Exhibition Ground
	G3	Zoological / Botanical Garden
	G4	Lake Front
	G5	City Forest / Afforestation
	CZ0	Bhojtaal Lake and Catchment Zone-0
	CZ1	Bhojtaal Lake and Catchment Zone-1
	CZ2	Bhojtaal Lake and Catchment Zone-2
	V	Village / Gramin Aabadi
	W	Waterbodies
	WB	Waterbodies Buffer
	AG	Agriculture
	T	Transportation
		Existing_Road
		Proposed_Road
		Bus Stand
		Railway Station
		Railway Line
		Airport
		Transport Nagar
		Bridge
		Parking
		Boundaries
		Planning Area
		Village
		Municipal



Landuse & Urban Survey Division
Remote Sensing Application Centre, MPCST, Bhopal

Source: World View II Satellite Data & AMRUT Guidelines.

S.NO	LANDMARK (VILLAGE)	MAP NO
1	SUKHI SEWANIYA	MAP NO 1
2	BHAIROPUR	MAP NO 2
3	BARRAI TO ANANTPUR	MAP NO 3
4	JAMONIYA CHHIR	MAP NO 4
5	BILKHIRIYA KHURD	MAP NO 5
6	LAUKHEDI	MAP NO 6
7	KHAJURI KALAN	MAP NO 7
8	MAHAWADIYA	MAP NO 8
9	SAMARDA KALIYASOT	MAP NO 9
10	KANADIYA	MAP NO 10
11	BAVADIYA KALAN	MAP NO 11
12	AKABARPUR(KANHAKUNJ)	MAP NO 12
13	HATAI KHEDA	MAP NO 13
14	SATGADHI SPORTS CITY	MAP NO 14
15	BHAIROPUR	MAP NO 15
16	KHAJURI KALAN	MAP NO 16
17	MISROD	MAP NO 17
18	AMRABAD KHURD	MAP NO 18
19	KHAJURI KALAN	MAP NO 19
20	KOLUA KHURD	MAP NO 20
21	BARRAI	MAP NO 21
22	KERWA DAM	MAP NO 22
23	RAPADIYA	MAP NO 23
24	SANKHEDI	MAP NO 24
25	PIPALNER	MAP NO 25
26	BHAIROPUR	MAP NO 26
27	BAVADIYA KALAN	MAP NO 27
28	KHAJURI KALAN	MAP NO 28
29	AHMADPUR KALAN	MAP NO 29
30	BANGRASIA	MAP NO 30
31	NARELA SHANKARI	MAP NO 31
32	BAVADIYA KALAN	MAP NO 32
33	MISROD	MAP NO 33
34	JAMONIYA CHHIR TO ISLAMNAGAR ROAD	MAP NO 34
35	CATCHMENT ZONE	MAP NO 35
36	PROPOSED RAILWAY LINE	MAP NO 36
37	HAJJAMPURA	MAP NO 37